

# SON Light Digital Maps

- *Wilderness Tabernacle*
- *Era of the Exodus*
- *Modern Map of Exodus*
- *Solomons Temple*
- *Bible Lands*
- *Modern Day Bible Lands*
- *Herods Temple*
- *Israel in Bible Times*
- *Modern Day Israel*
- *New Testament Jerusalem*
- *3-D NT Jerusalem*
- *Mid-East*
- *Modern Day Mid-East*
- *Paul's Journeys*
  - *1st Journey (with Barnabas)*
  - *2nd Journey (with Silas)*
  - *3rd Journey*
  - *Journey to Rome*



Click on **blue** map title to open map  
Use **FIND** to search for geographic location or city  
or use **Bookmarks** at left to turn to the described page

# MAP NOTATIONS

1. Bible places that are neither cities, mountains, references, nor general areas are marked on each map with a small “x” – for example, see the burial place of Sarah, called...

MACHPEL-AH: **10**:Q-29-16

2. Modern day names that are the **same** as Bible names are indicated by a red underline on the modern day overlay.
3. On Paul's Journeys (Map 14), Roman sub-provinces are shown in upper and lower case italicized letters.

**EXAMPLE:** *Lycaonia* was a sub-division of GALATIA.

4. For quick estimation of approximate map distances, the locator grid blocks for each map are a specified number of miles apart.

**EXAMPLE:** coordinate grids for the **Israel** map are 5 miles apart. Simply count the number of grids between any two points, then multiply by 5 miles.

Check each map for its own miles per grid.



# INDEX NOTATIONS

1. *Italics* = **modern day** locations.
2. Lower case print = **city names**.
3. **Bold print** = map page numbers.
4. **Alpha/numeric print following** the bold print = map grid coordinates.
5. **Sub-grid coordinates:** An additional number after the grid location is used especially for locating places whose names do not appear on the maps themselves. The sub-grid coordinate system is based on an imaginary grid of 25 points within the coordinate square, noted as follows:

	Grid Coordinate W				
Grid Coordinate 19	1	2	3	4	5
●	●	●	●	●	●
6	7	8	9	10	
●	●	●	●	●	
11	12	13	14	15	
●	●	●	●	●	
16	17	18	19	20	
●	●	●	●	●	
21	22	23	24	25	
●	●	●	●	●	

**EXAMPLE:** There was not enough space to place the city of “Ananiah” on page 10. If you were reading Nehemiah 11:32 and wondered where it was located, the **Master Index** says, “Ananiah:10:I-14-3,R-26-14” indicating two locations – one on the main map and one on the Jerusalem area inset. (Cont.)

?



HM



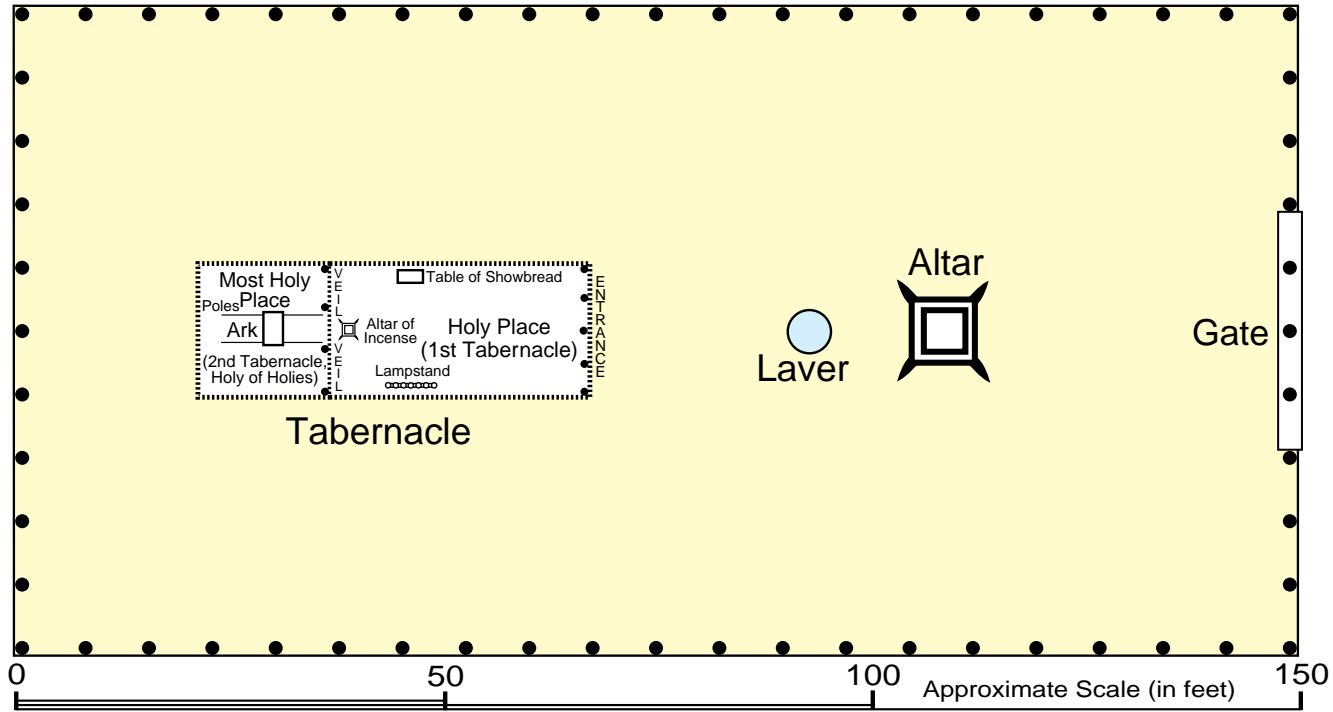
3

## INDEX NOTATIONS Continued

Using the map coordinates for map #10, you would locate the I-14 coordinate block, then either visualize or place a city dot (using an appropriate marker) at the number 3 location (as indicated on the 25-point sub-grid system shown above).

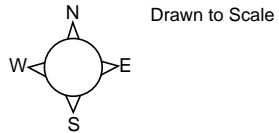
6. **Numbers in brackets on the maps** “[2]” and **red superscript** in the Index refer to the sequential numbering of Bible names that are identical, yet were located in different locations and/or eras.
7. **Names in parentheses** refer to cities located in the same place, but which were called by different names through the years, such as “Shema (Jeshua?).”
8. A **question mark (?)** following any location indicates that the **exact location** is a matter of controversy among Bible scholars, although the general location is **usually** close. Please note that in some cases there is a **wide divergence** of opinion. **Two question marks (??)** indicate that the location is virtually unknown, although there may be various ideas among Bible experts.





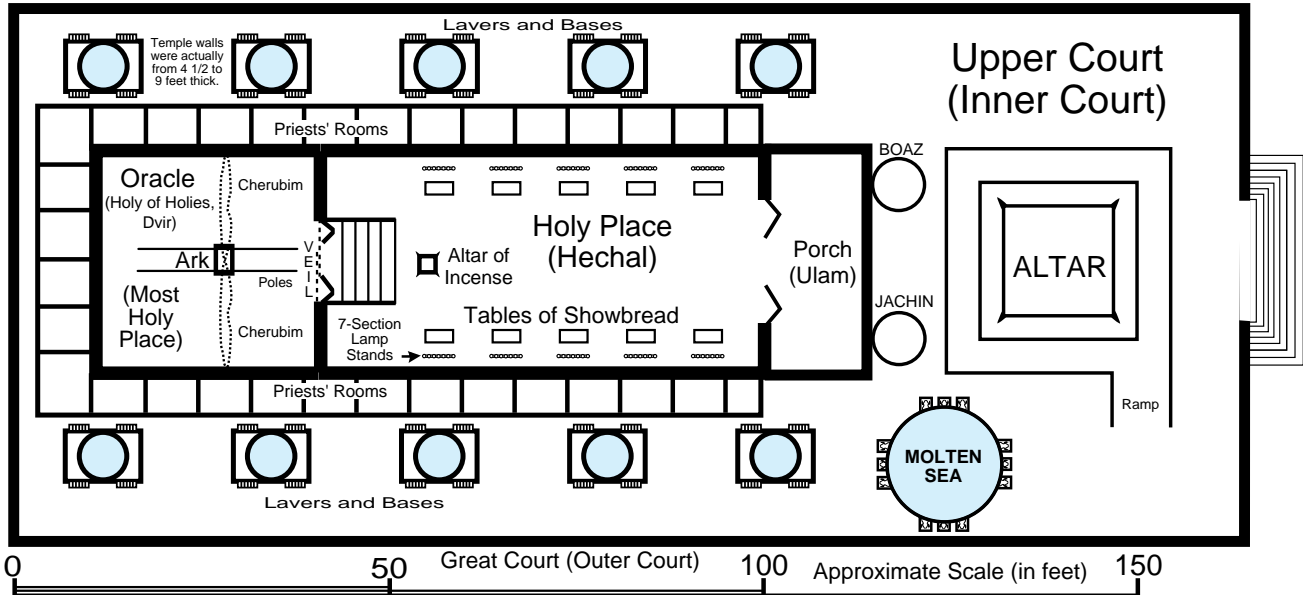
## 2 The Wilderness Tabernacle

Copyright 1995, 1997 SON Light Publishers, Inc., Ft. Smith, Arkansas



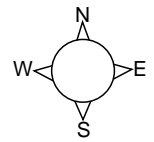






# 5 SOLOMON'S TEMPLE

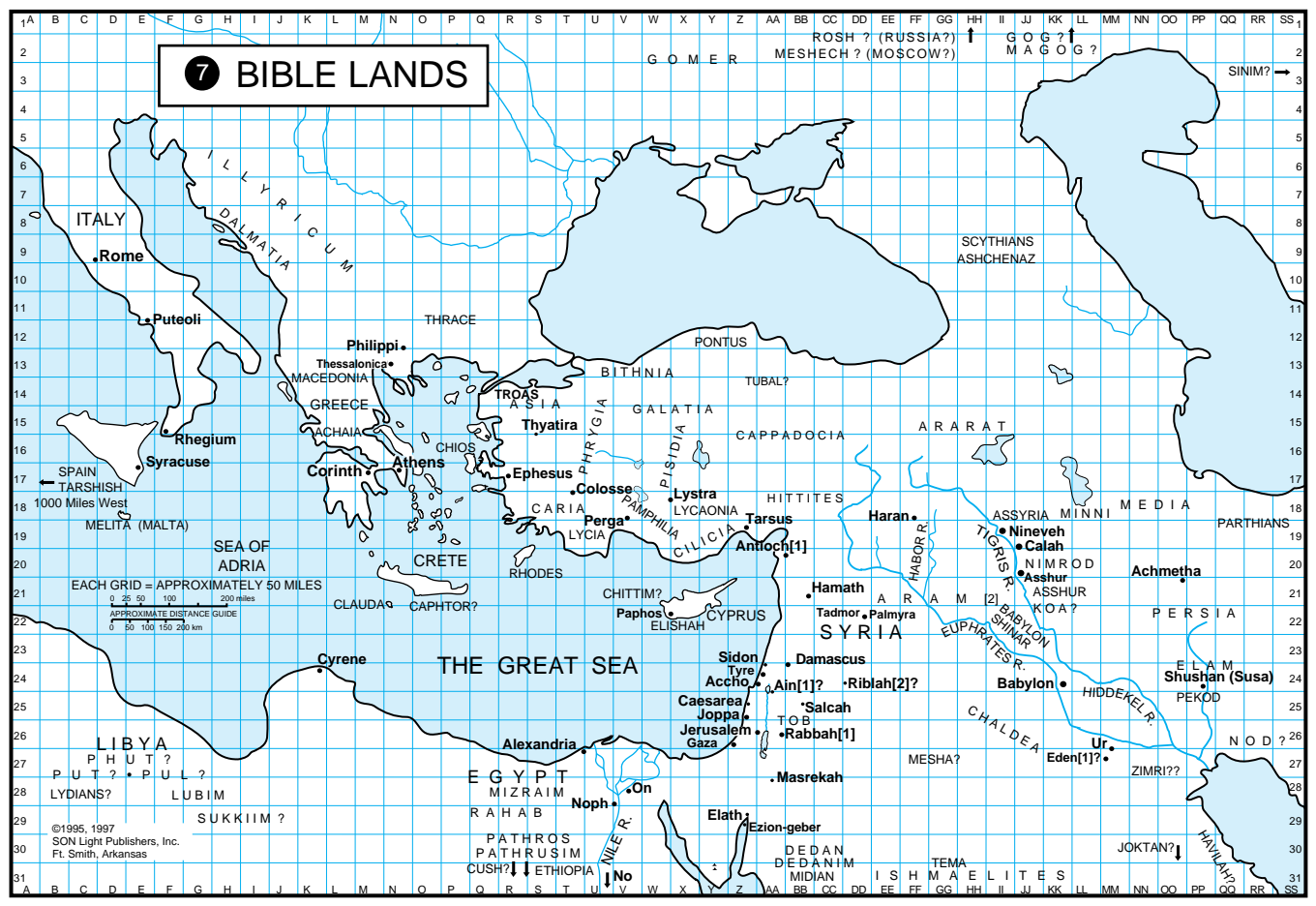
© 1995 SON Light Publishers, Ft. Smith, Arkansas



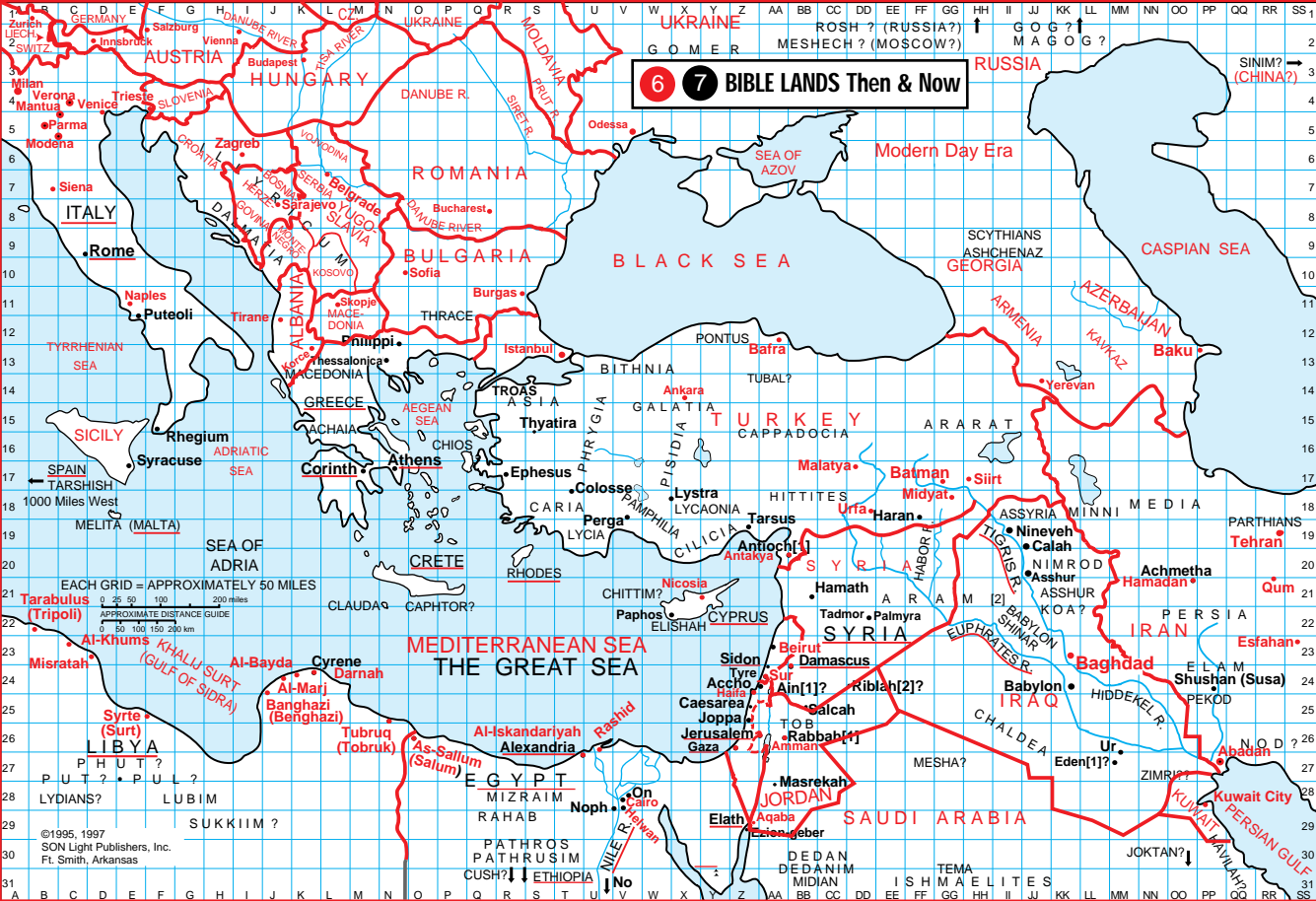


7

# BIBLE LANDS



**6 7 BIBLE LANDS Then & Now**







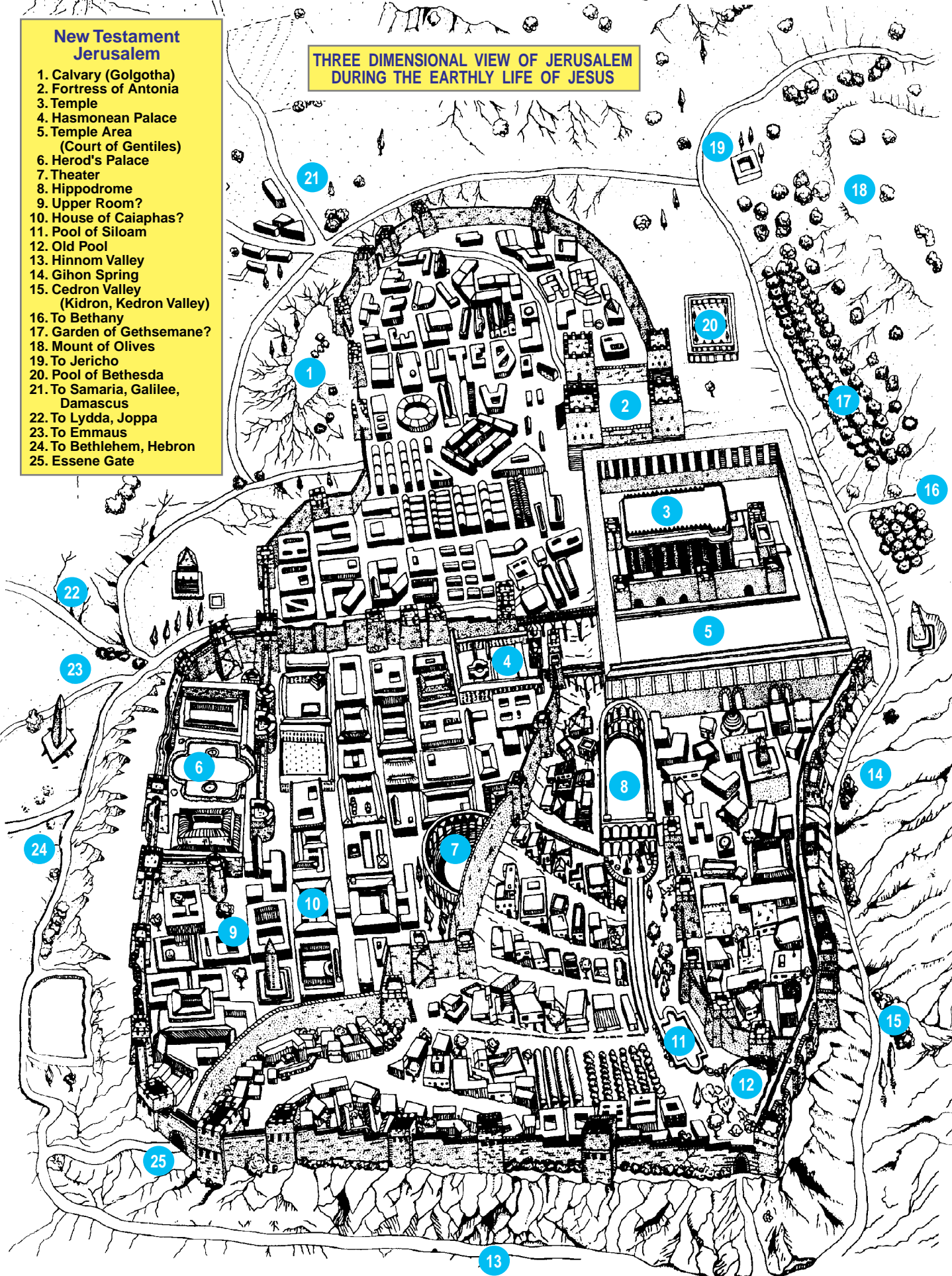


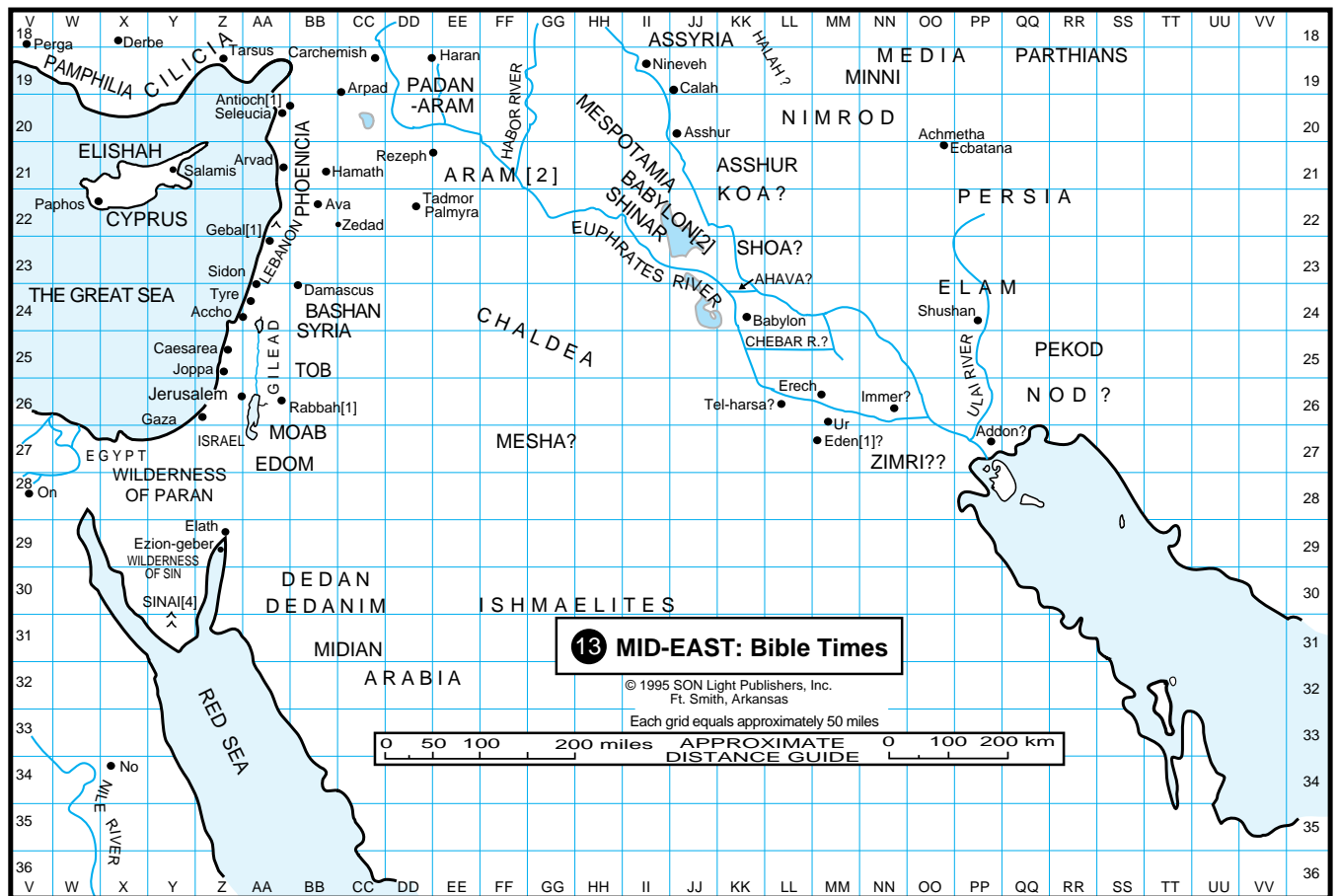


## New Testament Jerusalem

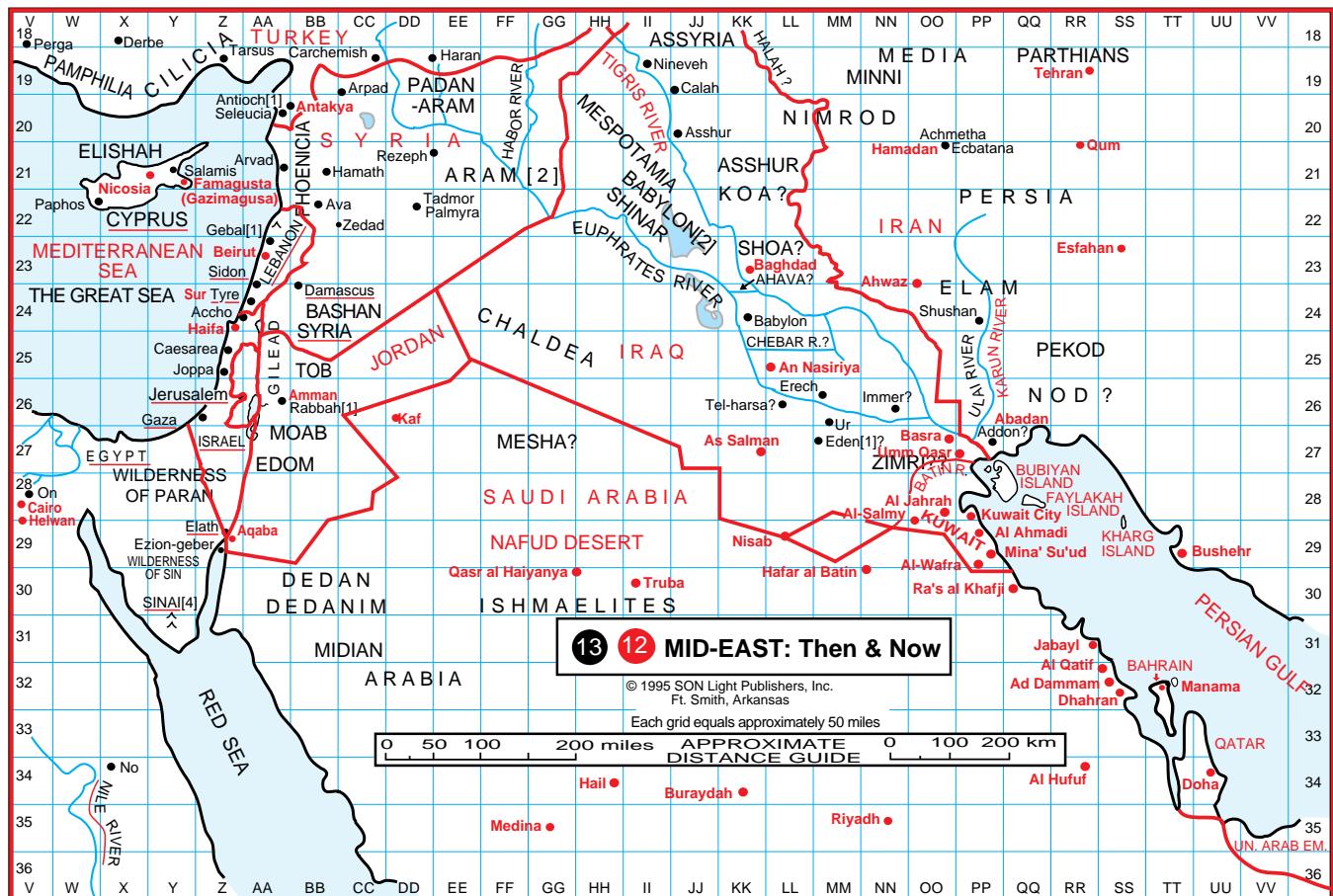
1. Calvary (Golgotha)
2. Fortress of Antonia
3. Temple
4. Hasmonean Palace
5. Temple Area  
(Court of Gentiles)
6. Herod's Palace
7. Theater
8. Hippodrome
9. Upper Room?
10. House of Caiaphas?
11. Pool of Siloam
12. Old Pool
13. Hinnom Valley
14. Gihon Spring
15. Cedron Valley  
(Kidron, Kedron Valley)
16. To Bethany
17. Garden of Gethsemane?
18. Mount of Olives
19. To Jericho
20. Pool of Bethesda
21. To Samaria, Galilee,  
Damascus
22. To Lydda, Joppa
23. To Emmaus
24. To Bethlehem, Hebron
25. Essene Gate

## THREE DIMENSIONAL VIEW OF JERUSALEM DURING THE EARTHLY LIFE OF JESUS



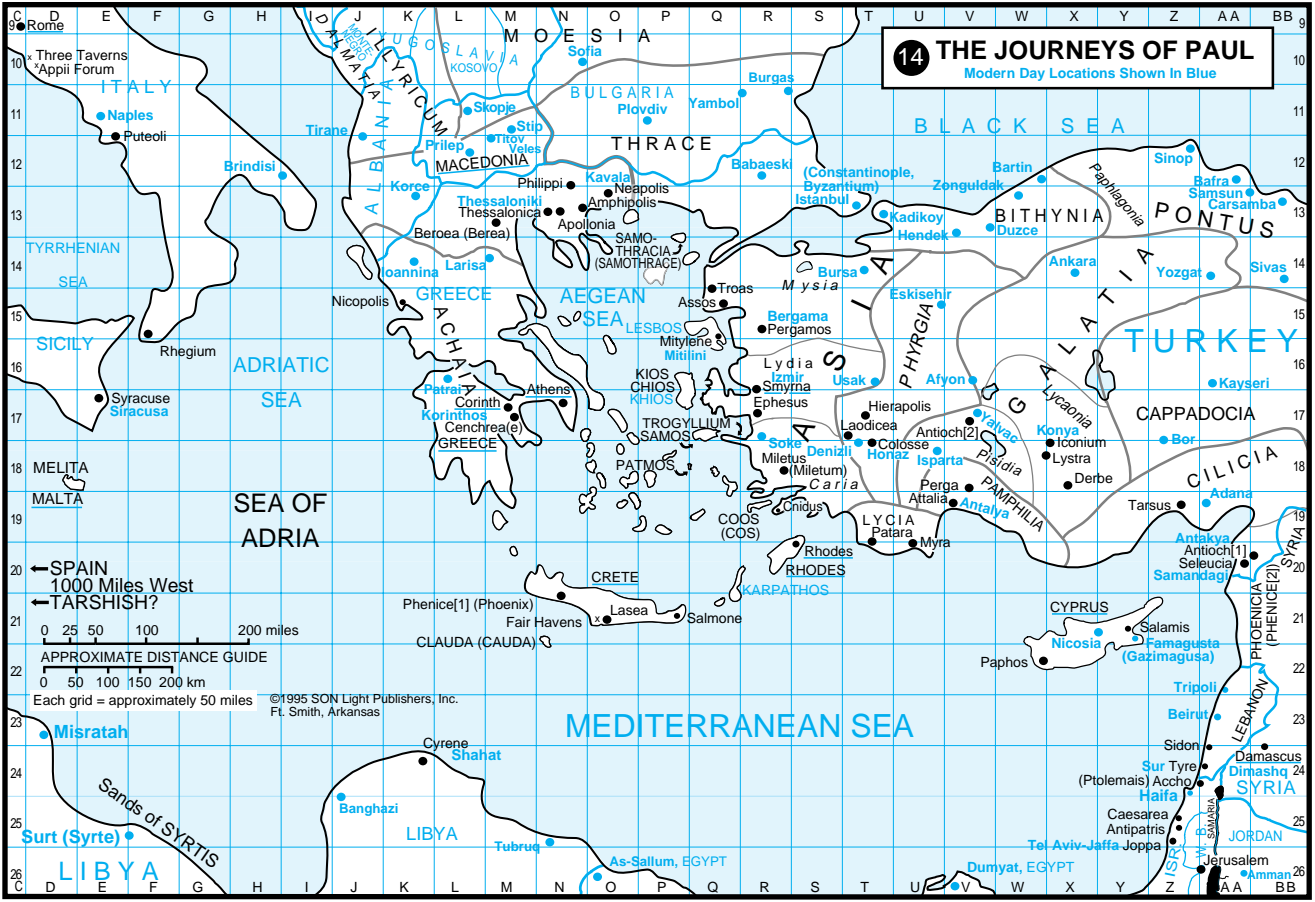






# 14 THE JOURNEYS OF PAUL

Modern Day Locations Shown in Blue



← SPAIN  
1000 Miles West  
← TARSHISH?

0 25 50 100 200 miles

APPROXIMATE DISTANCE GUIDE

0 50 100 150 200 km

Each grid = approximately 50 miles

©1995 SON Light Publishers, Inc.  
Ft. Smith, Arkansas

MEDITERRANEAN SEA

LIBYA

LIBYA

EGYPT

EGYPT

SYRIA

JORDAN

# The First Journey

With Barnabas Acts 13:1-14:28

Background and commissioning – Acts 13:1-3

1. Antioch, Selucia to **Salamis** ..... Acts 13:1-3
2. Through Cyprus to **Paphos** ..... Acts 13:6-12
3. **Perga in Pamphilia** ..... Acts 13:13
4. **Antioch in Pisidia** ..... Acts 13:14-50\*
5. **Iconium** ..... Acts 13:51-14:5
6. **Lystra** ..... Acts 14:6-20a
7. **Derbe**..... Acts 14:20b-21a
8. Returned to **Lystra, Iconium**
9. **Antioch**..... Acts 14:21b
10. **Pisidia, Pamphylia, then Perga** ... Acts 14:24-25a
11. **Attalia** ..... Acts 14:25a-26a
12. **Antioch of Syria** ..... Acts 14:26b-28

\*(Acts 13:14) At the time, Antioch may have actually been in PHYRGIA, although it later became part of Pisidia, in which case the wording would be Antioch “toward” Pisidia. Border lines were often obscure and constantly changing.



# The Second Journey

With Silas Acts 15:1-18:22

Background – Acts 15:1-39

1. Through **Syria** and **Cilicia**..... Acts 15:41
2. **Derbe** and **Lystra** ..... Acts 16:1-3
3. **Phrygia** and **Galatia** ..... Acts 16:4-6
4. Opposite **Mysia** ..... Acts 16:7
5. Passed by **Mysia** to **Troas**, then through **Samothracia**  
(**Samothrace**) and **Neapolis** to **Philippi** ... Acts 16:8-40
6. Through **Amphipolis** and **Apollonia**  
to **Thessalonica** ..... Acts 17:1-9
7. **Berea** (**Beroea**)..... Acts 17:10-13
8. Paul sent to coast, then to **Athens**..... Acts 17:14-34
9. **Corinth** ..... Acts 18:1-17
10. **Cenchrea** (**Cenchreae**) ..... Acts 18:18
11. **Ephesus** ..... Acts 18:19-21
12. **Caesarea** (**Syria**), **Jerusalem**, & **Antioch** .... Acts 18:22



# The Third Journey

Acts 18:23-21:25

1. Through **Galatia** and **Phrygia** ..... Acts 18:23
2. **Ephesus** ..... Acts 19:1-41
3. **Macedonia** ..... Acts 20:1-2
4. **Greece, Macedonia, Philippi**..... Acts 20:3-6a
5. **Troas** ..... Acts 20:6b-12
6. **Assos**..... Acts 20:13-14
7. **Mitylene, opposite Chios, Samos,  
Trogyllium (KJV), Miletus** ..... Acts 20:14-36
8. **Cos, Rhodes, Patara** ..... Acts 21:1-2
9. **Tyre** ..... Acts 21:3-6
10. **Ptolemais** ..... Acts 21:7
11. **Caesarea** ..... Acts 21:9-15
12. **Jerusalem**..... Acts 21:16-25



# Paul's Journey to Rome

Acts 21:26-28:31

Background, arrest, and testimony

1. **Antipatris**..... Acts 23:31
2. **Caesarea** ..... Acts 23:32-27:1
3. **Sidon** ..... Acts 27:2-3
4. **Myra (Lycia)**..... Acts 27:4-6
5. **Cnidus** ..... Acts 27:7
6. **Fair Havens** (close to Lasea) ..... Acts 27:8-12
7. **Past Crete and Clauda (Cauda)**  
across **Sea of Adria** ..... Acts 27:13-30
8. **Melita (Malta)** ..... Acts 27:39-28:11
9. **Syracuse** ..... Acts 28:12
10. **Rhegium**..... Acts 28:13a
11. **Puteoli** ..... Acts 28:13b
12. **Appii Forum, The Three Taverns,**  
then to **Rome** ..... Acts 28:14-31



# SON Light Digital Maps

The SON Light Digital maps are presented courtesy of the...

**SON Light Publishers, Inc.**

**P.O. Box 5164**

**Fort Smith, AR 72913-5164**

**800-874-1273 Fax 501-648-9184**



SON Light Publishers produce a complete line of personal maps, charts, overhead transparencies and study aids for students teachers and laypersons seeking to obtain a strategic grasp of the events and locations of the Bible.

Please feel free to thank them for us in making these tools available to you in this searchable format. *AGES Software*